











KEY

-  Suggested Walks Route
-  Footpath
-  Bridleway
-  Tow Path
-  Footbridge
-  Kissing Gate
-  Gate
-  Viewpoint
-  Seating/Resting Place
-  Public House/Inn

Following the Countryside Code

Remember that the countryside is a living working place and the improvements made to these routes could not be made without the support of the landowners, so please follow the Countryside Code:

- Be safe, plan ahead and follow any signs
- Leave gates and property as you find them
- Protect plants and animals and take your litter home
- Keep dogs under close control
- Consider other people.

www.naturalengland.org.uk

If you wish to report a problem or fault please contact Street Doctor Tel: 0845 601 1113* (charged at local rate).
Email: streetdoctor@northamptonshire.gov.uk or go to our website.

The minimum recommended level of physical activity for adults is 30 minutes of moderate activity 5 days or more times a week. For more information on local walking schemes visit www.whi.org.uk



Public Houses

There are now two public houses catering for the thirst of both locals and travellers. The 'Red Lion' is the oldest pub in the village, built in the 17th century as a coaching house. The 'Royal Oak' is today much larger than the original 1790's premises, being much altered around the time of the Second World War. First recorded in 1770, by the early 20th century the former 'Wheatshaf', was a posting house, a staging post for the Royal Mail on its journey through the county; it was also a meeting point for the Pytchley Hunt.



Village Hall, Sports Field and Pocket Park

A massive community effort over recent years has produced a magnificent facility which includes the Hall itself and changing rooms for the cricket and football pitches. There is also a Pocket Park, complete with a wildlife lake, all of which is well worth a visit.



Church of St Margaret of Antioch

All photographs copyright © of Northamptonshire County Council. This map is reproduced from Ordnance Survey material with the permission of Ordnance Survey on behalf of the Controller of Her Majesty's Stationery Office Crown Copyright. Unauthorised reproduction infringes Crown Copyright and may lead to prosecution or civil proceedings. Northamptonshire County Council Licence No. 100019331.

THIS WALK IS STILE FREE



Reading Room & Parish Pump

Reading Room is the name now given to the former Charity School established in 1711. The building, dated 1792 on the sundial, is now used for small meetings of village societies. The nearby Parish Pump is about 100 years old and the recent static-preservation incorporates the original oak post.



All Saints Church Clock

Places Of Interest Crick and Yelvertoft

- 1 All Saints Church
- 2 Congregational Church
- 3 Reading Room and Village Pump
- 4 Primary School
- 5 Pocket Park
- 6 Crack's Hill Country Park (Crick)
- 7 Crick Millennium Wood Pocket Park
- 8 Grand Union Canal
- 9 St Margaret's Church
- 10 Old School
- 11 Royal Oak (Public House)
- 12 Red Lion (Public House)
- 13 Marina
- 14 The Mooring's Rest
- 15 The Knightly Arms
- 16 Pocket Park

Finding your way

All the paths described in this leaflet are marked by distinctive waymarkers along the route. The map in this leaflet should enable you to follow any of the marked routes. The tow-path is also open to the public. More detailed information about the surrounding countryside and other walks may be found on Ordnance Survey Explorer map 222 covering the Crick and Yelvertoft area.